

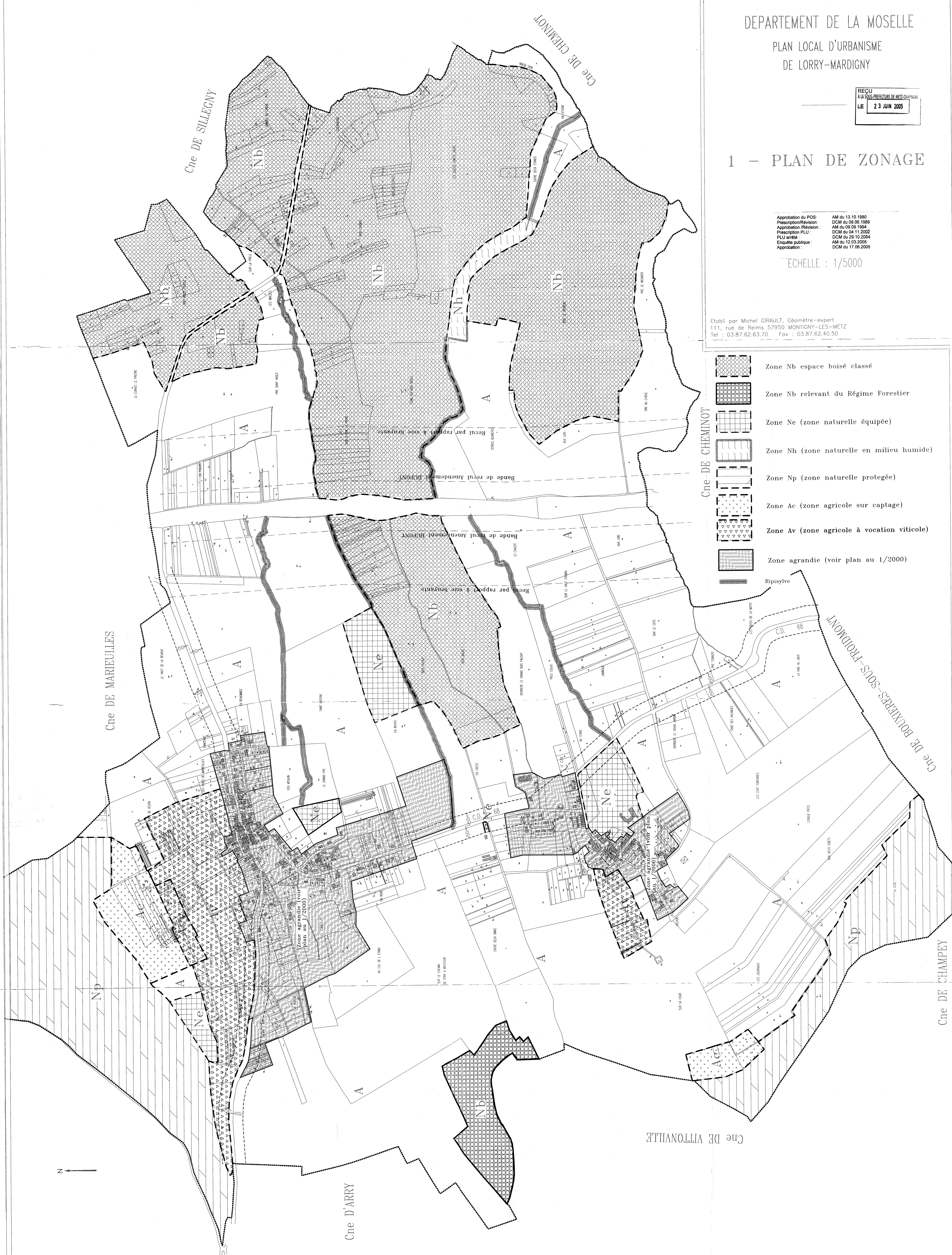
RECU
A LA SOUS-PREFECTURE DE METZ-CAMPBARRÉ
LE 23 JUN 2005

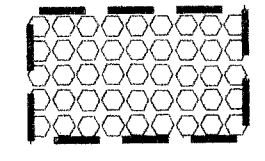

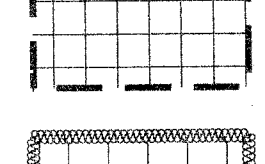
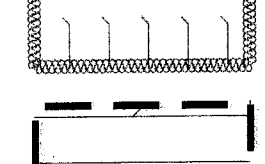
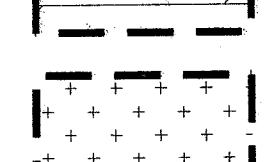

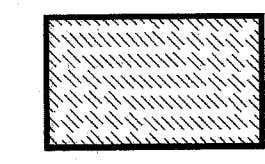
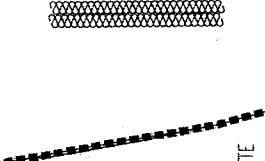

1 - PLAN DE ZONAGE

Approbation du POS : AM du 13.10.1980
Prescription/Révision : DCM du 09.06.1989
Approbation/Révision : AM du 09.09.1994
Prescription/PLU : DCM du 04.11.2002
PLU arrêté : DCM du 29.10.2004
Enquête publique : AM du 12.03.2005
Approbation : DCM du 17.06.2005

ECHELLE : 1/5000

Etabli par Michel CIRAULT, Géomètre-expert
111, rue de Reims 57950 MONTIGNY-LES-METZ
Tel : 03.87.62.63.70 Fax : 03.87.62.40.50



-  Zone Nb espace boisé classé
-  Zone Nb relevant du Régime Forestier
-  Zone Ne (zone naturelle équipée)
-  Zone Nh (zone naturelle en milieu humide)
-  Zone Np (zone naturelle protégée)
-  Zone Ac (zone agricole sur captage)
-  Zone Av (zone agricole à vocation viticole)
-  Zone agrandie (voir plan au 1/2000)
-  Ripisylve